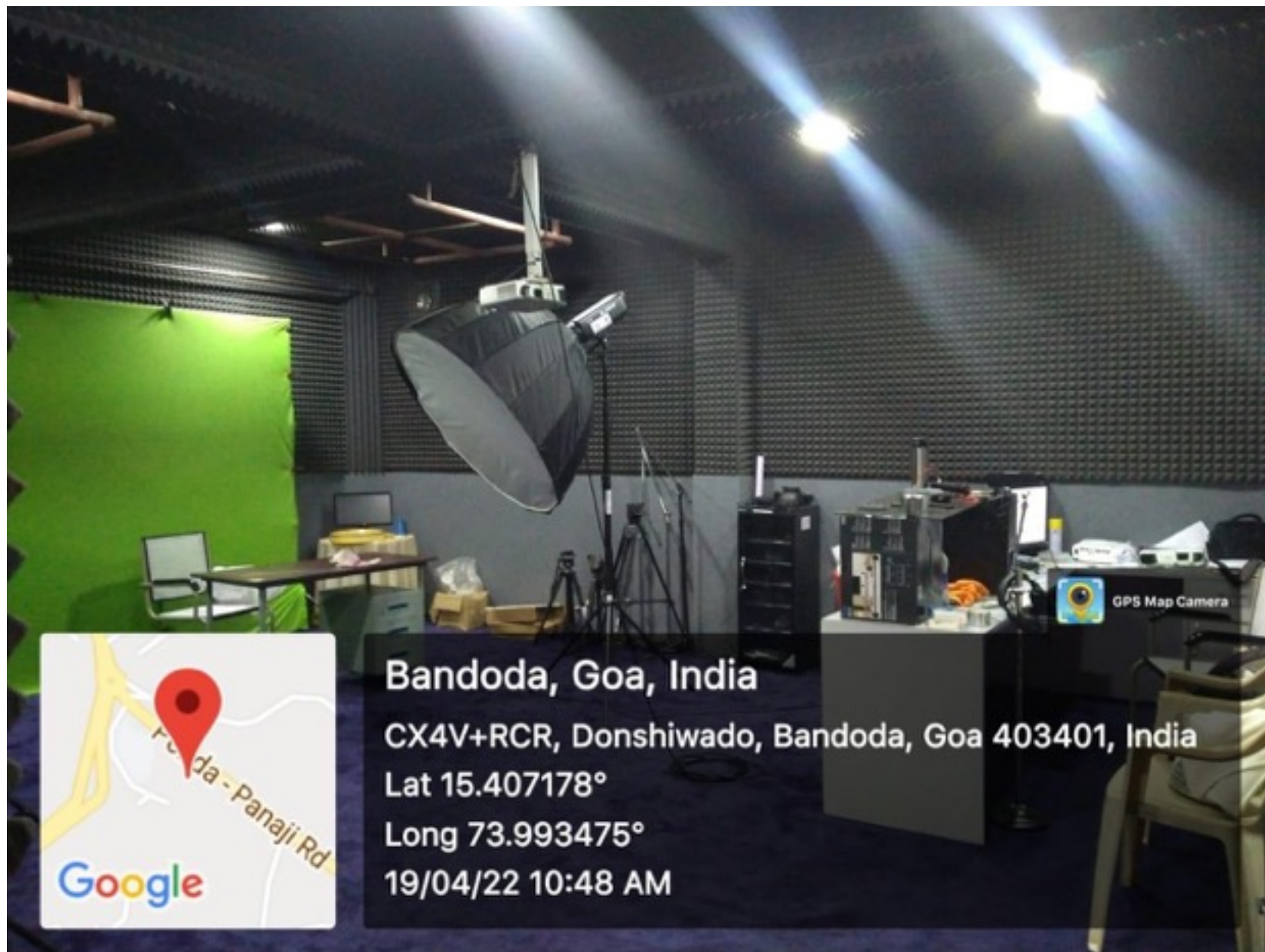


**Classroom: No: 1**  
with ICT Facility



Bandoda, Goa, India

CX4V+RCR, Donshiwado, Bandoda, Goa 403401, India

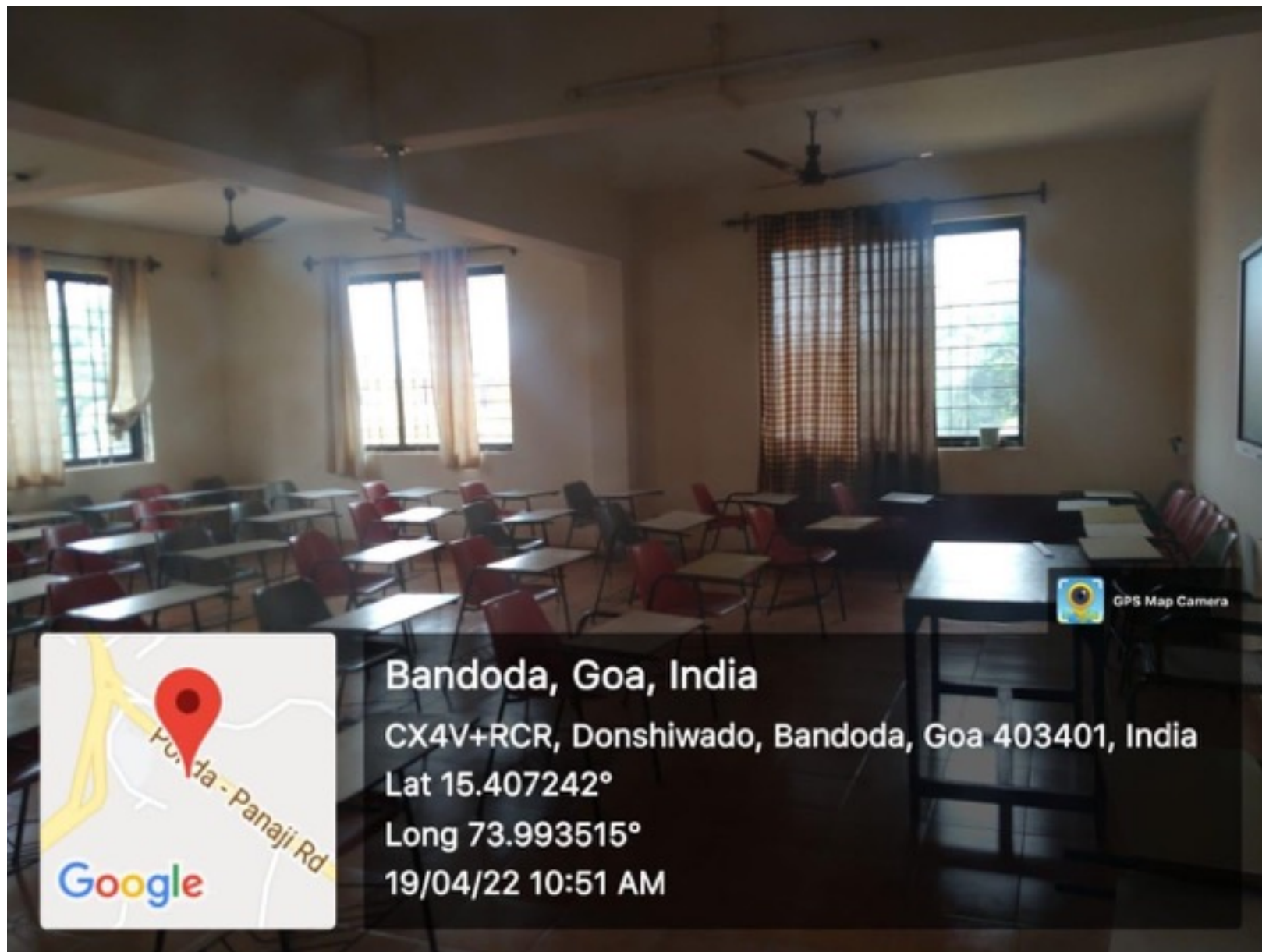
Lat 15.407178°

Long 73.993475°

19/04/22 10:48 AM


### Audio visual Lab

Fully equipped with Video capture devices, audio recording and editing facility



**Classroom: No: 2**  
with ICT Facility

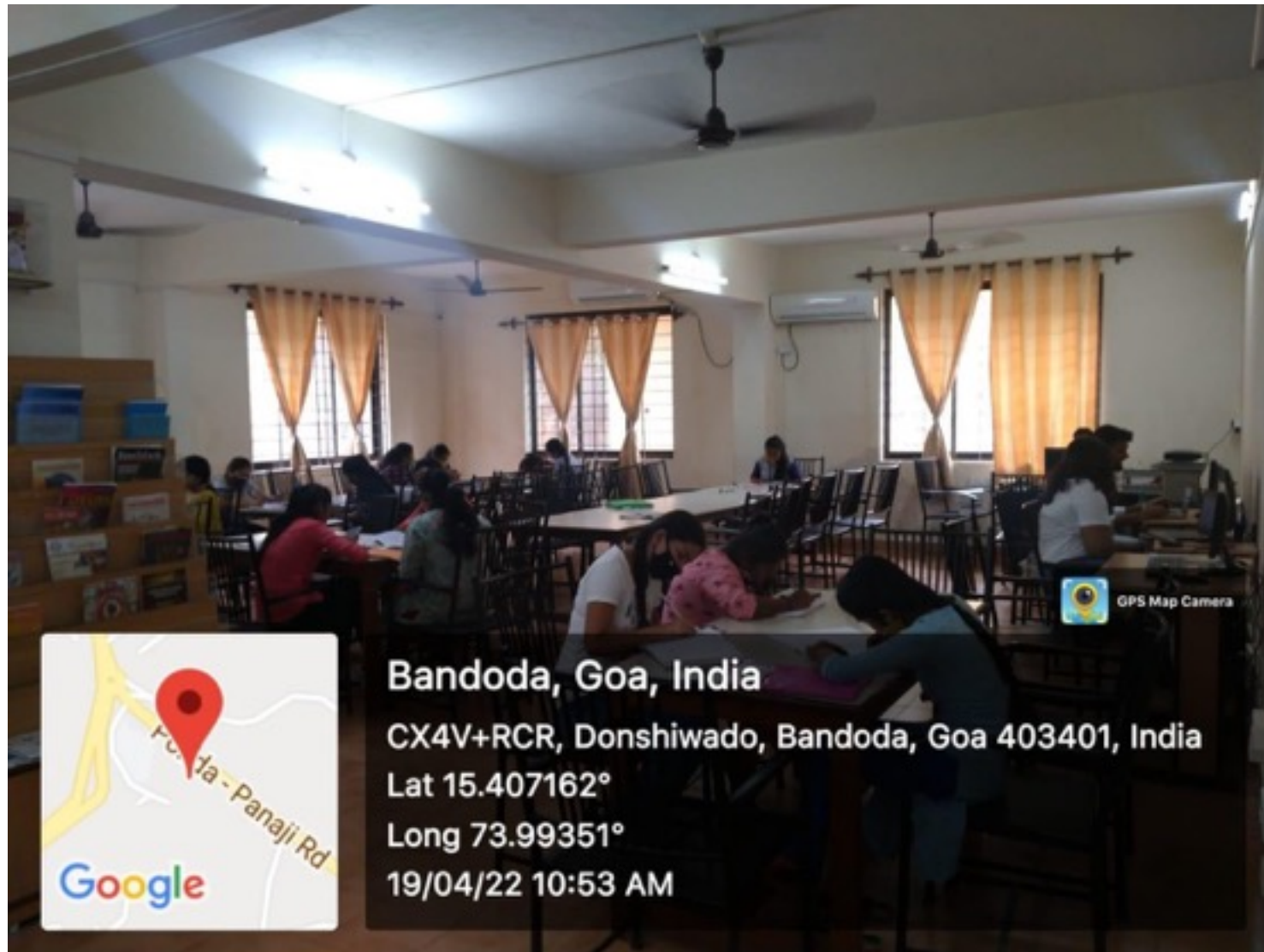




Counselling room




**Classroom: No: 3**  
with ICT Facility

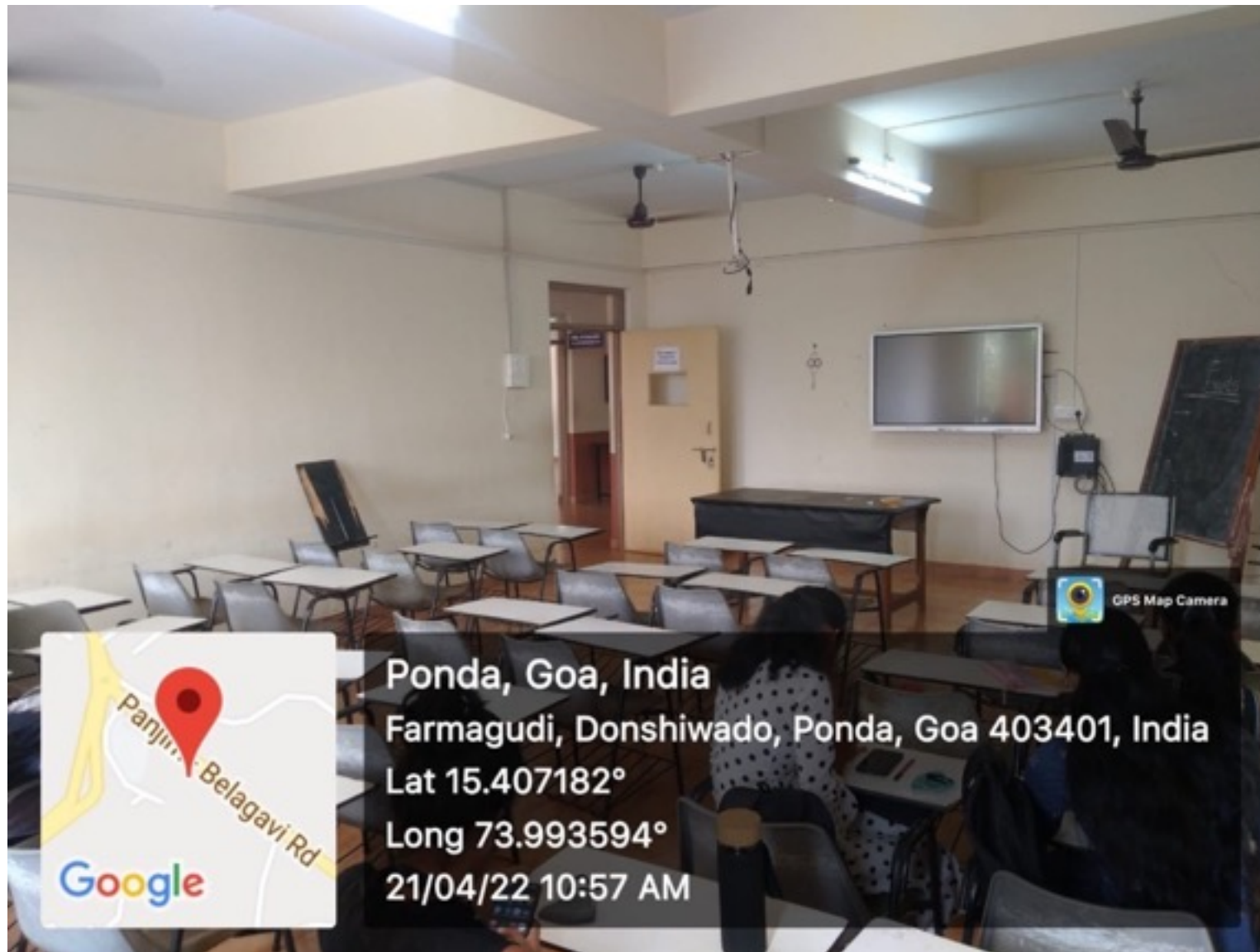


Library



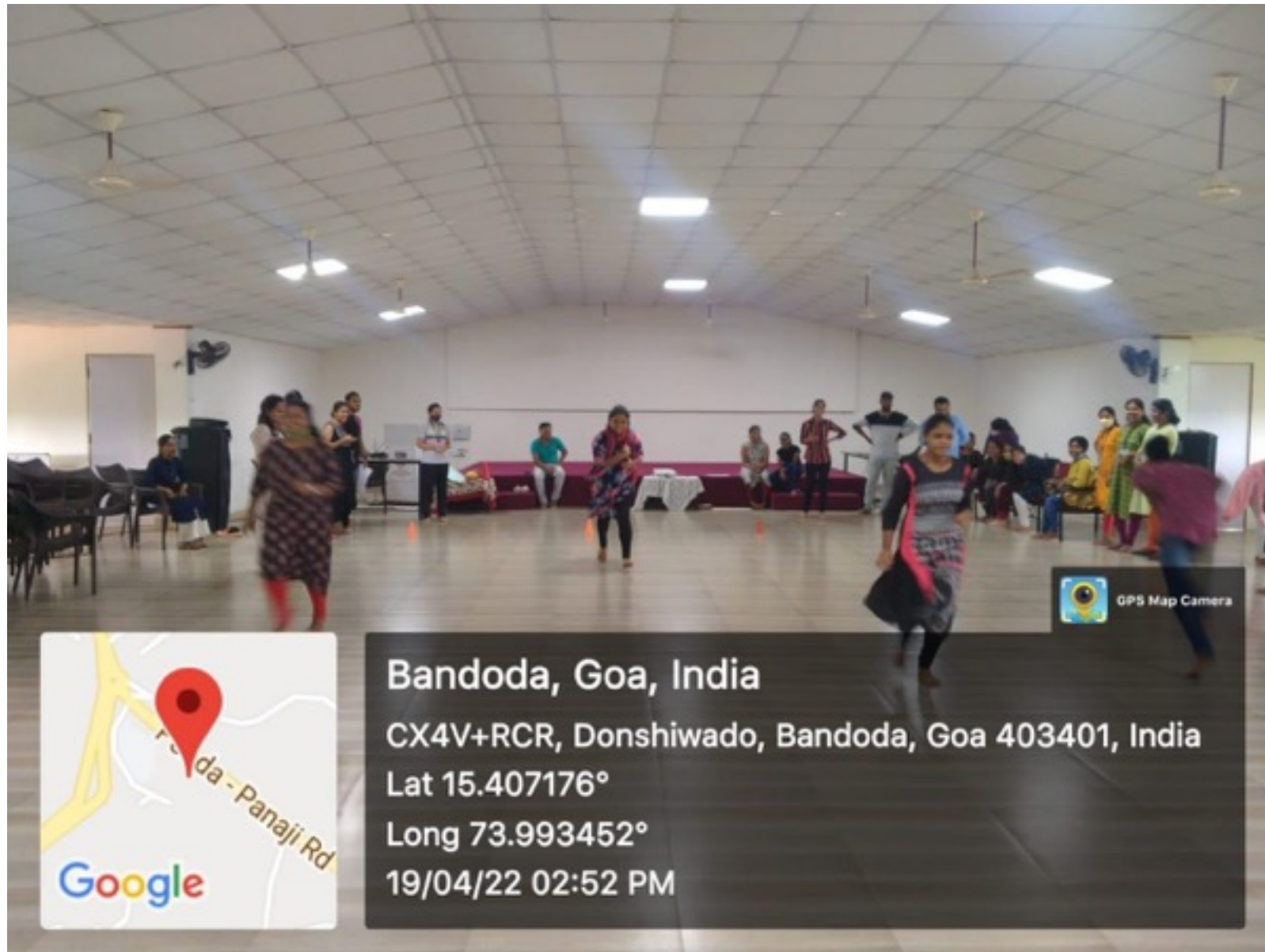


Computer Lab with 60 computers



**Classroom: No: 4**  
**with ICT Facility**





**Multipurpose auditorium of 300 seating Capacity**



Sports playground the size of a hockey field



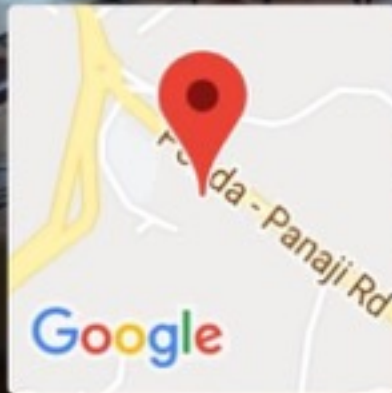
Bandoda, Goa, India

CX4V+RCR, Donshiwado, Bandoda, Goa 403401, India

Lat 15.407179°

Long 73.993469°

20/04/22 11:16 AM

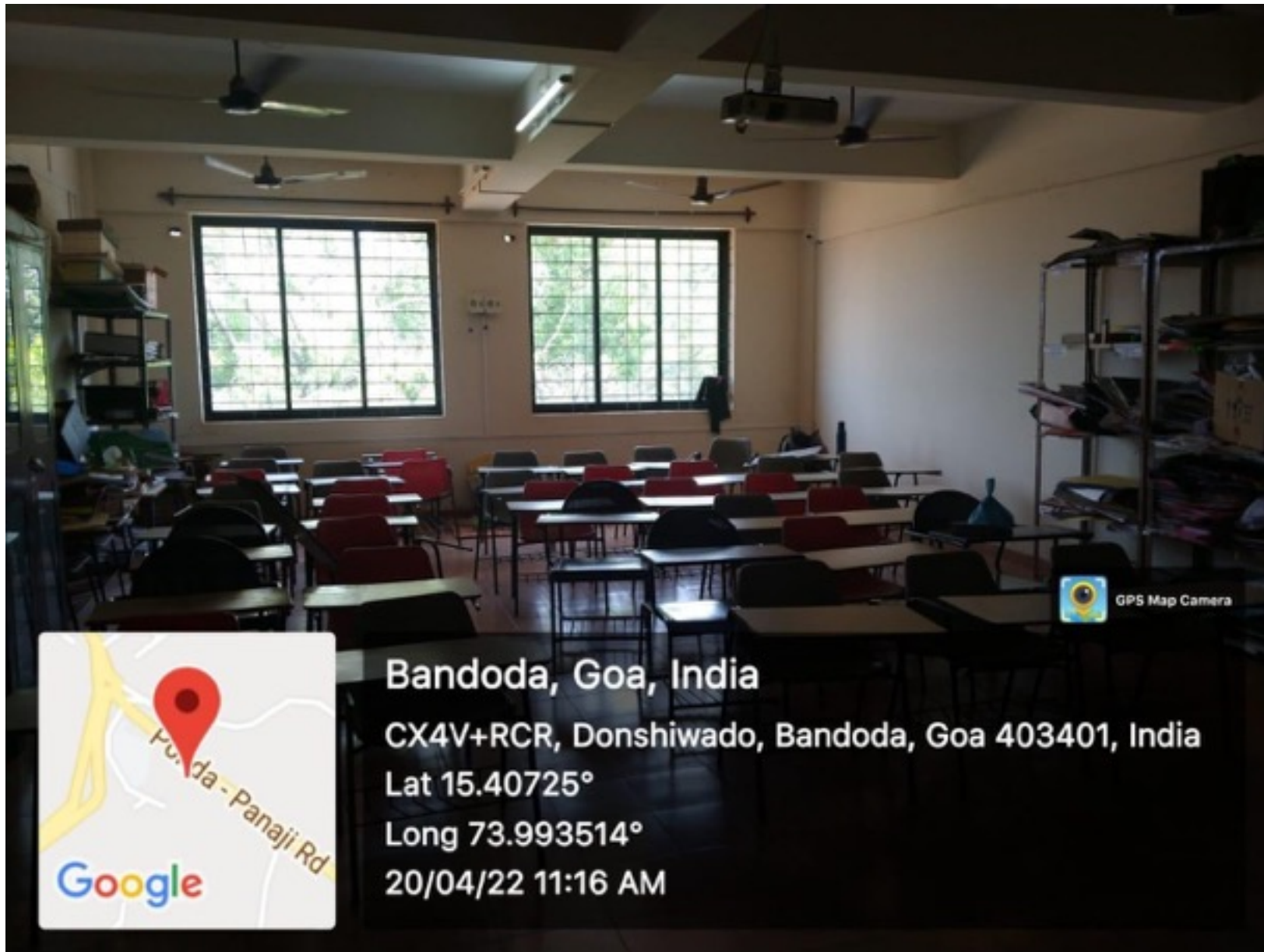


**Classroom: No: 5  
with ICT Facility**





**Seminar Room  
with ICT Facility**



**Classroom: No: 6  
with ICT Facility**



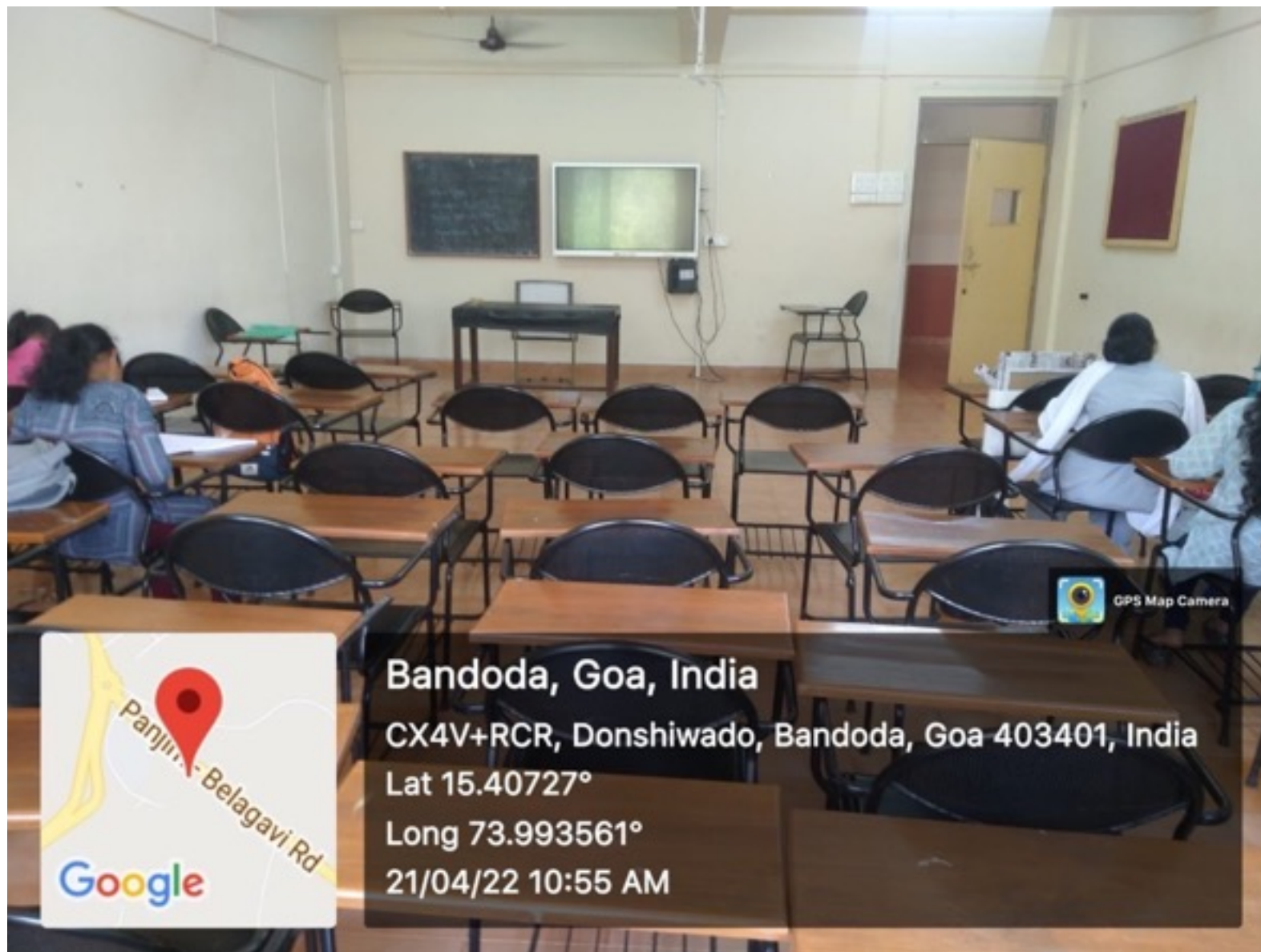


**Classroom: No: 7  
with ICT Facility**





**Classroom: No: 8  
with ICT Facility**



Bandoda, Goa, India

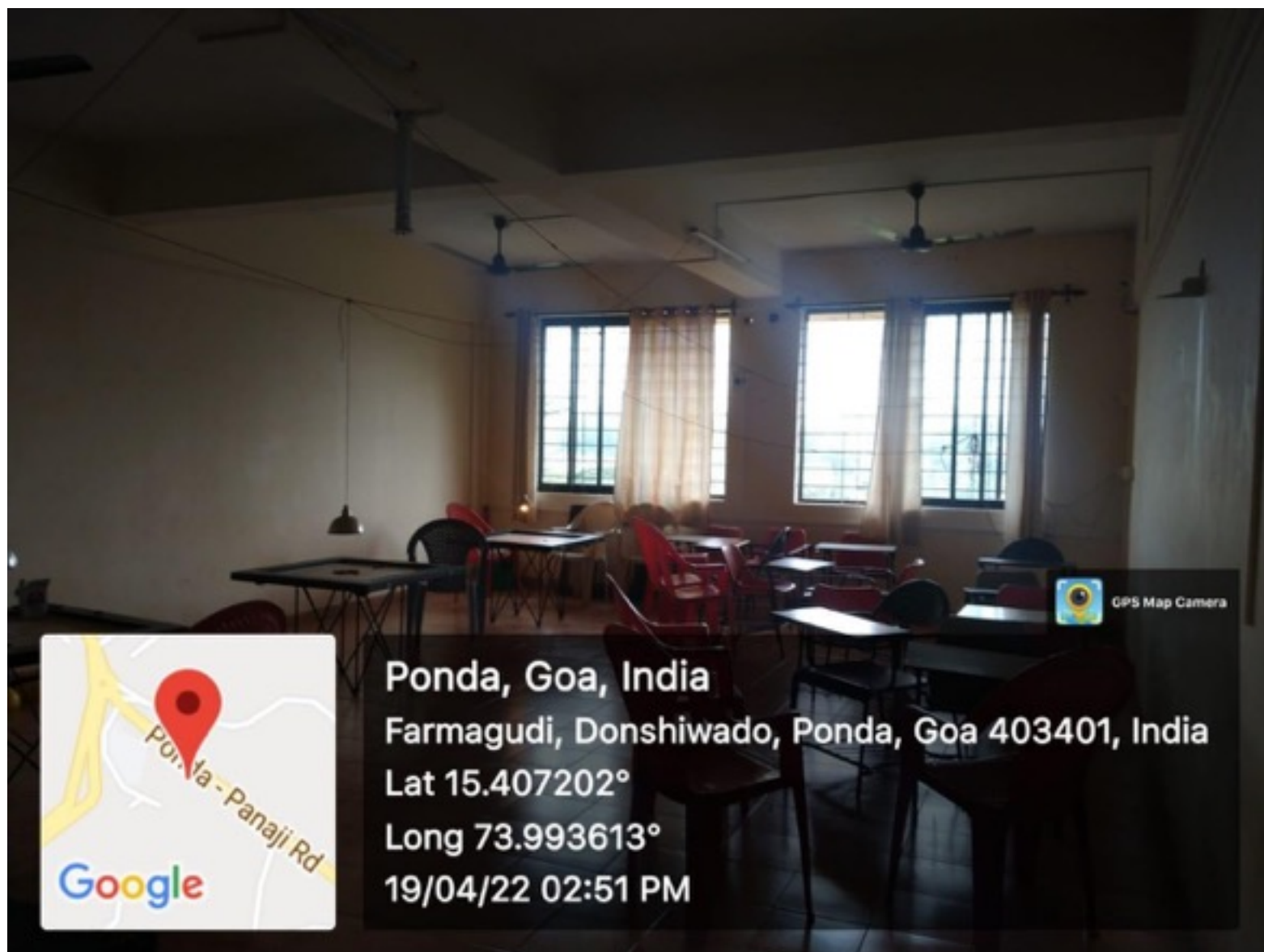
CX4V+RCR, Donshiwado, Bandoda, Goa 403401, India

Lat 15.40727°

Long 73.993561°

21/04/22 10:55 AM

**Classroom: No: 9  
with ICT Facility**



GPS Map Camera



Ponda, Goa, India

Farmagudi, Donshiwado, Ponda, Goa 403401, India

Lat 15.407202°

Long 73.993613°

19/04/22 02:51 PM

Sports Room